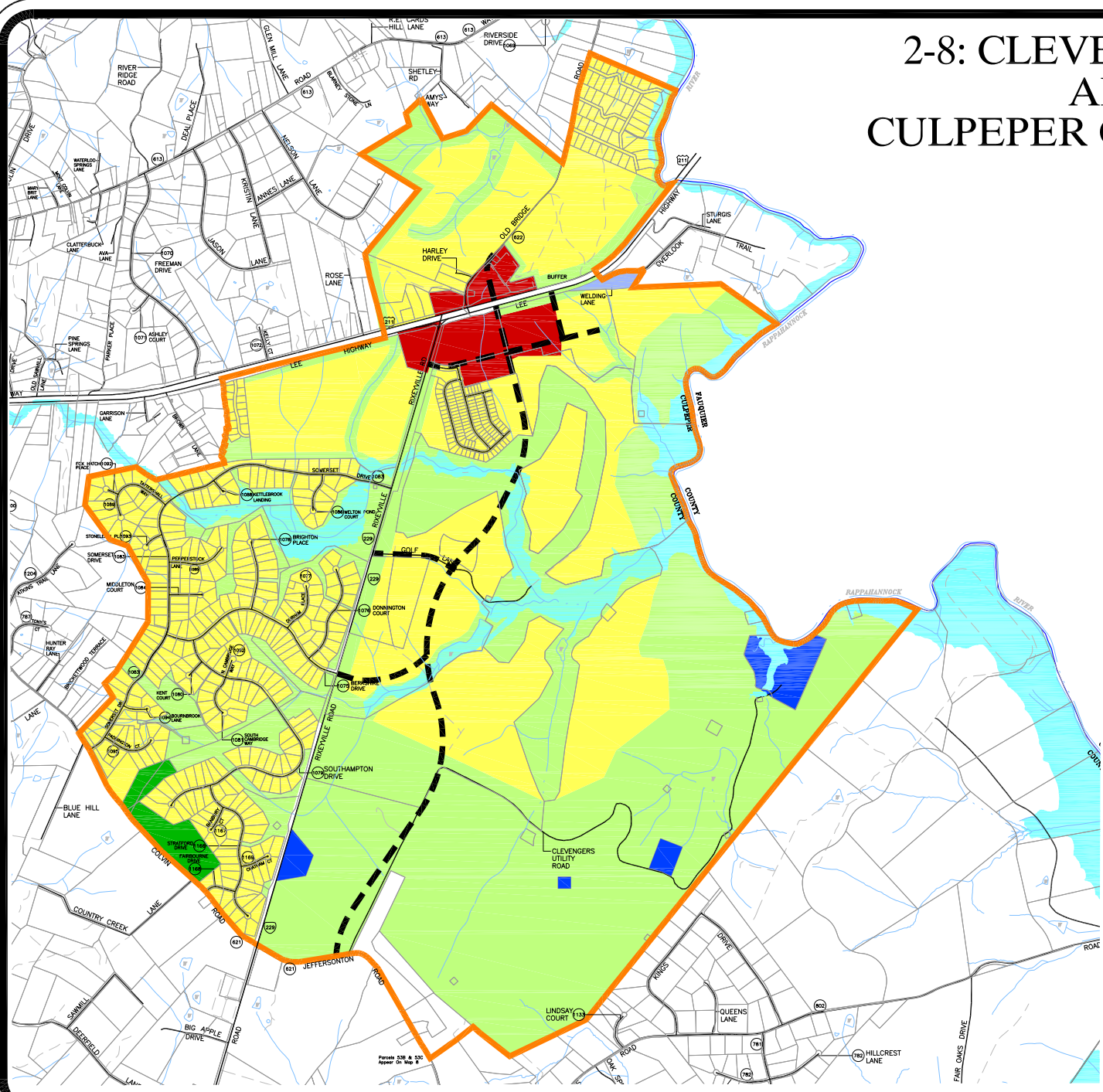












# 2-8: CLEVENGER'S CORNER AREA PLAN CULPEPER COUNTY, VIRGINIA



## LEGEND

-  FLOODPLAIN
-  OPEN SPACE/  
RECREATION
-  PARKS
-  AGRICULTURAL & RURAL
-  RESIDENTIAL
-  COMMERCIAL
-  INDUSTRIAL
-  INSTITUTION
-  EXISTING SERVICE AREA  
BOUNDARY
-  POTENTIAL ROAD ALIGNMENTS

NOTE: THIS MAP ONLY REPRESENTS THE  
LAND USE DESIGNATIONS WITH THE  
SERVICE AREA BOUNDARY.



Prepared by  
Culpeper County Planning Department

DATE: 12-2022