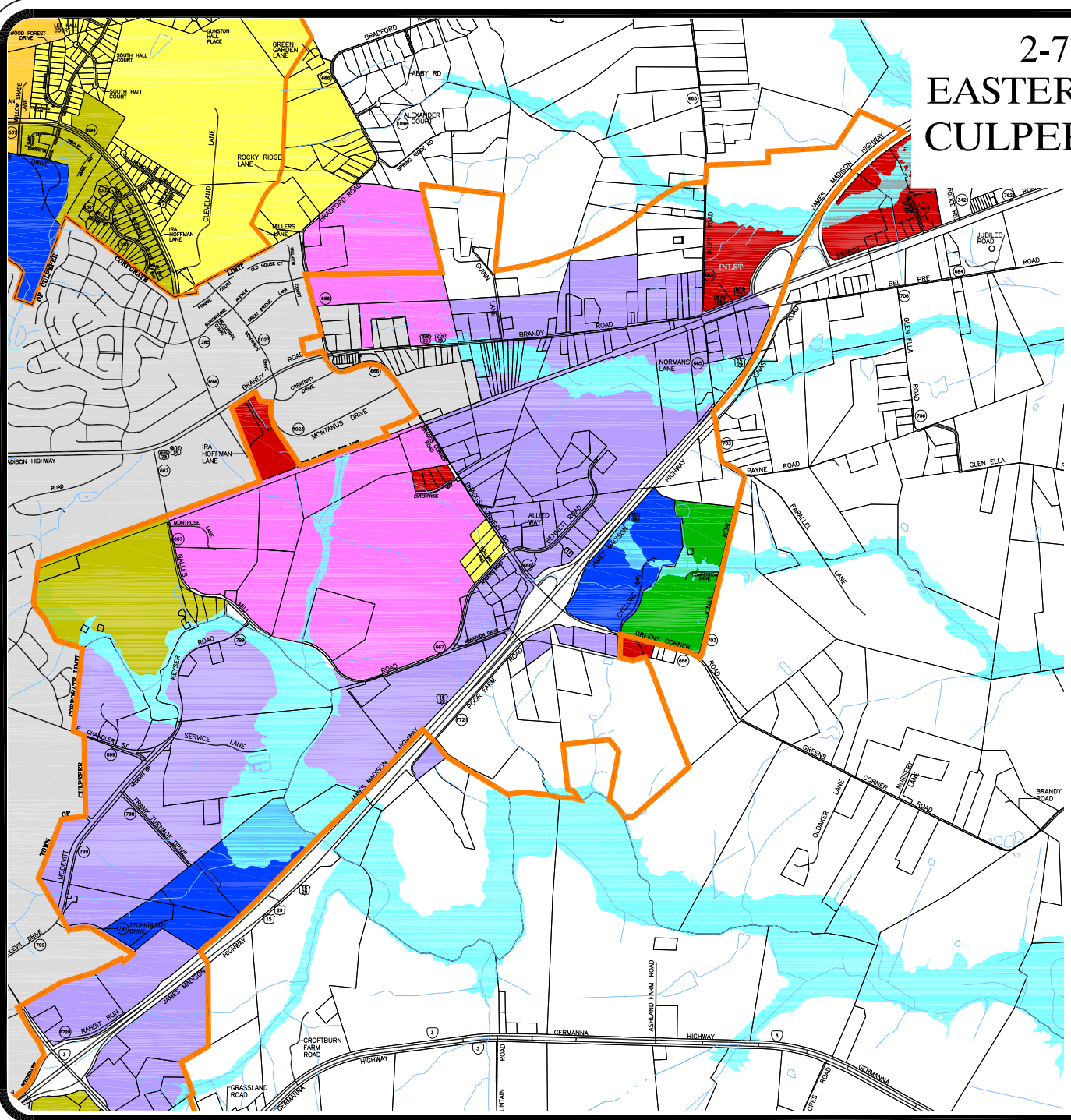














2-7: BRAGGS CORNER/ EASTERN BUSINESS AREA PLAN CULPEPER COUNTY, VIRGINIA



LEGEND

-  FLOODPLAIN
-  PARKS
-  AGRICULTURAL & RURAL
-  RESIDENTIAL—LOW DENSITY
-  RESIDENTIAL—MEDIUM/HIGH DENSITY
-  COMMERCIAL
-  MIXED USE
-  INDUSTRIAL
-  INSTITUTION
-  TOWN OF CULPEPER
-  EXISTING SERVICE AREA BOUNDARY



Prepared by
Culpeper County Planning Department
DATE: 12-2022