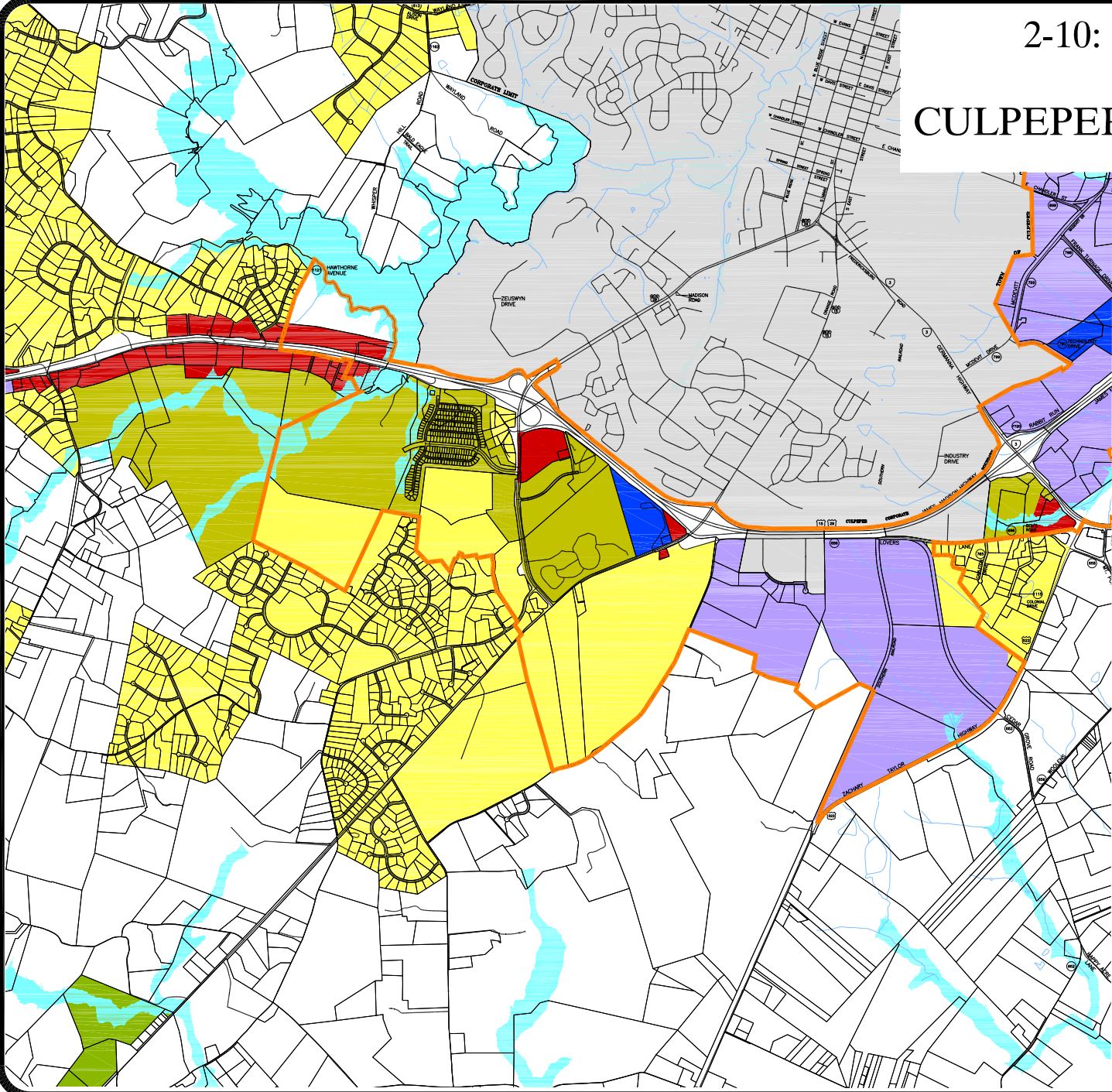












# 2-10: SOUTH CULPEPER AREA PLAN CULPEPER COUNTY, VIRGINIA



## LEGEND

-  FLOODPLAIN
-  AGRICULTURAL & RURAL
-  RESIDENTIAL-LOW DENSITY
-  RESIDENTIAL-MEDIUM/HIGH DENSITY
-  COMMERCIAL
-  INDUSTRIAL
-  INSTITUTION
-  TOWN OF CULPEPER
-  FUTURE CULPEPER BATTLEFIELDS STATE PARK
-  EXISTING SERVICE AREA BOUNDARY



Prepared by  
Culpeper County Planning Department  
DATE: 01-2023