






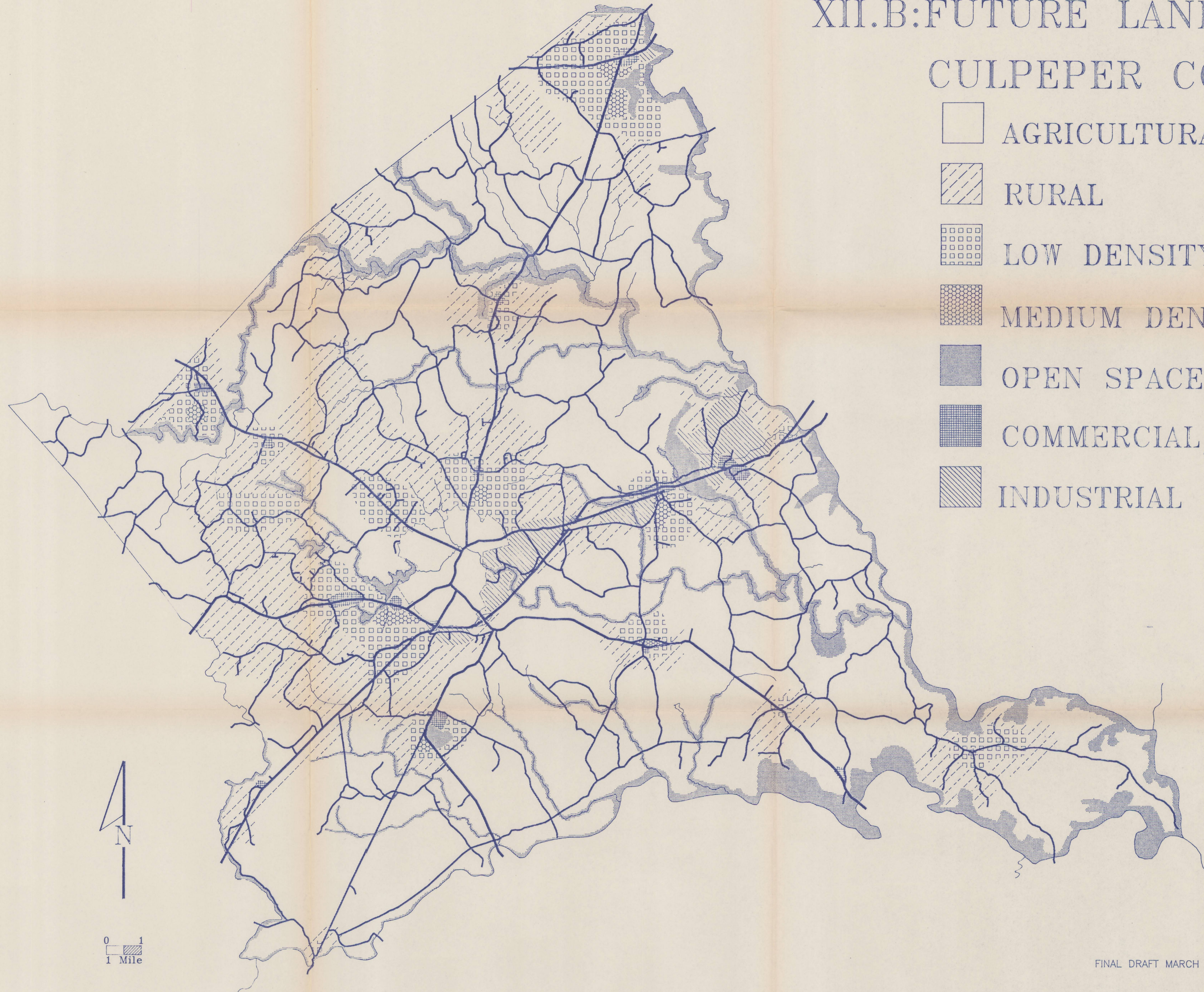


XII.B:FUTURE LAND USE PLAN

CULPEPER COUNTY

-  AGRICULTURAL
-  RURAL
-  LOW DENSITY RESIDENTIAL
-  MEDIUM DENSITY RESIDENTIAL
-  OPEN SPACE/RECREATION
-  COMMERCIAL/OFFICE
-  INDUSTRIAL



FINAL DRAFT MARCH 23, 1993